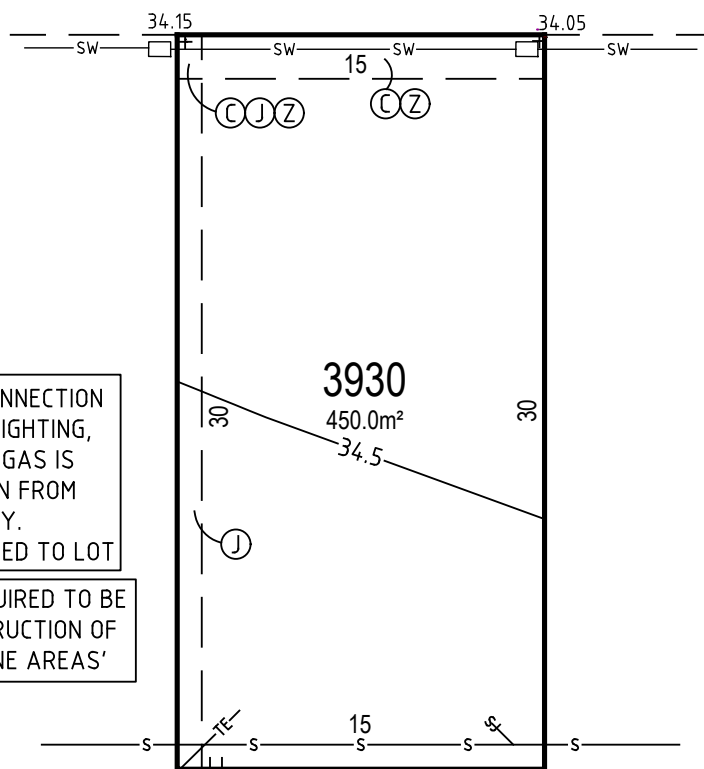
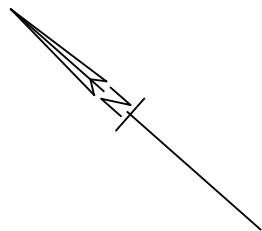


LOT PLAN

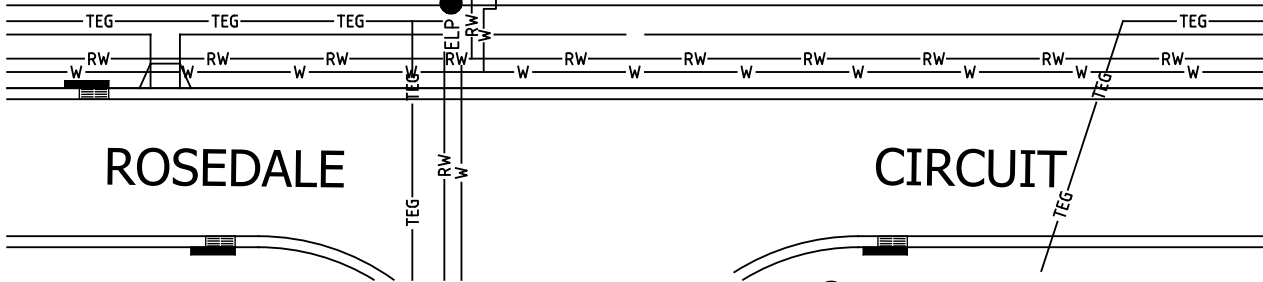


LOT 3930



FINAL LOCATION AND LOT CONNECTION FOR ELECTRICITY, STREET LIGHTING, TELECOMMUNICATION AND GAS IS SUBJECT TO CERTIFICATION FROM RELEVANT AUTHORITY. GAS SERVICE IS NOT CONNECTED TO LOT

DWELLING CONSTRUCTION REQUIRED TO BE IN ACCORDANCE WITH 'CONSTRUCTION OF BUILDINGS IN BUSHFIRE-PRONE AREAS'



LEGEND

- TEG— ELECTRICITY, TELECOMMUNICATIONS AND GAS
- TE— ELECTRICITY, TELECOMMUNICATIONS
- S— SEWER
- W— WATER
- RW— RECYCLED WATER
- SW— STORMWATER
- 4.7— CONTOUR
- ELP LIGHT POLE
- EP ELECTRICITY PILLAR
- SAC ACCESS CHAMBER
- MS MAINTENANCE SHAFT
- SJ — SEWER JUNCTION
- ▬ STORMWATER LINTEL & GRATE

- Ⓢ EASEMENT TO DRAIN WATER 1.8 WIDE
- Ⓝ EASEMENT FOR UNDERGROUND CABLES 1 WIDE
- Ⓡ EASEMENT FOR TRANSMISSION LINE 60.96 WIDE (J476016)
- Ⓩ EASEMENT TO DRAIN WATER 1.8 WIDE (DP1211091)

